

TOWN OF GARRETT PARK

P.O. Box 84
 4600 Waverly Ave
 Garrett Park, MD. 20896
 PHONE: 301 933-7488
 FAX: 301 933-8932
 WEBSITE: www.garrettparkmd.gov


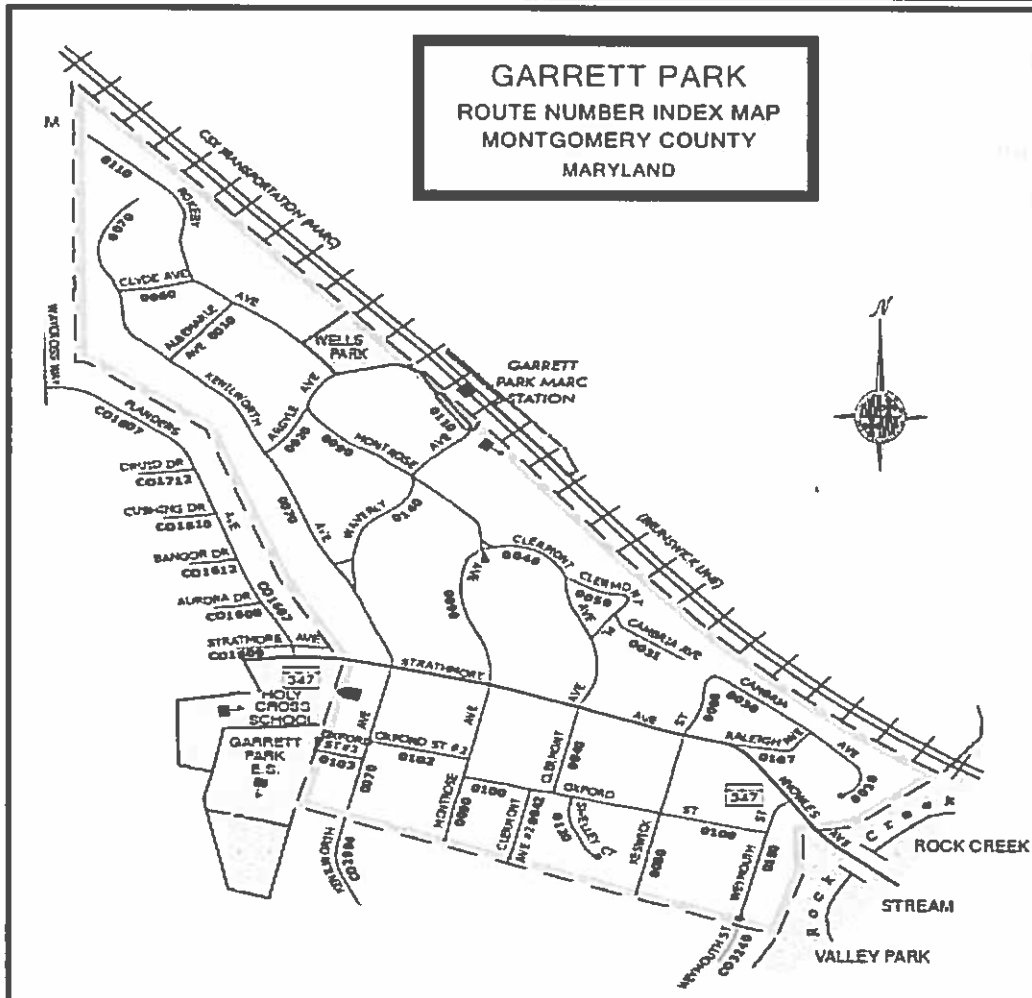
E-MAIL Main Office:
adminelizabeth@garrettparkmd.gov
 ASSISTANT to Town Manager: Elizabeth Henley
 TOWN MANAGER: Gene Swearingen
 EMAIL : managergene@garrettparkmd.gov
 Number of Homes: 374

DESCRIPTION OF BOUNDARIES:


Garrett Park extends on both sides of and along Knowles Avenue from the hillside just west of Rock Creek at Beach Drive to a point just before the intersection of Strathmore Avenue and Flanders Avenue. Knowles Avenue (Rte 547) is the only through-road connecting Garrett Park with its neighbors. Knowles Ave. runs from Connecticut Avenue in Kensington to its intersection with Raleigh Avenue in Garrett Park and as Strathmore Avenue from its intersection with Raleigh Avenue to its intersection with Rockville Pike.. All of the other streets in Town are blocked off at the Town boundary.

- Southern boundary is the Parkside
- Northern boundary is the CSX Railroad tracks.
- Eastern boundary is Rock Creek Park.
- Western boundary is the Garrett Park Elementary School, the Holy Cross Church parking lot and the Garrett Park Estates and White Flint Park communities.

Street addresses for Garrett Park are found on the following page.



**STREET ADDRESSES WITHIN GARRETT PARK
INCLUDE:**



A

Albemarle Avenue (4701-4710)

Argyle Avenue (4700-4714)

C

Cambria Avenue (4400-4525)

Clermont Place (4501-4519)

Clermont Avenue (10700-10938)

Clyde Avenue (4700-4704)

K

Kenilworth Avenue (10700-11321)

Keswick Street (10700-10902)

Knowles Avenue (4418-4420)

M

Montrose Avenue (10696-11018)

O

Oxford Street (4400-4800)

R

Raleigh Avenue (10900-10905)

Rokeby Avenue (11010-11411)

S

Shelley Court (10700-10710)

Strathmore Avenue (4422-4805)

W

Waverly Avenue (4600-4720)

Weymouth Street (10700-10804)