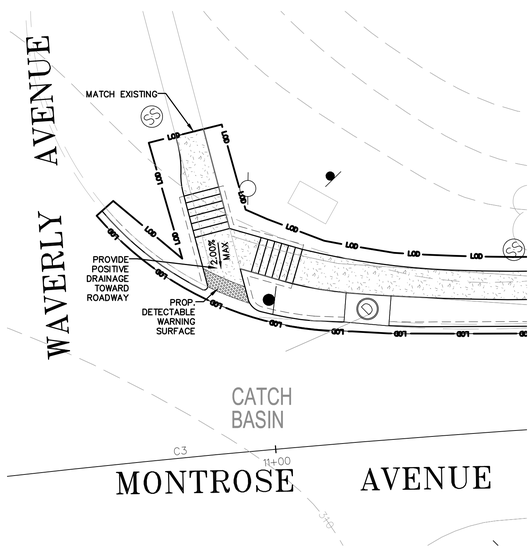

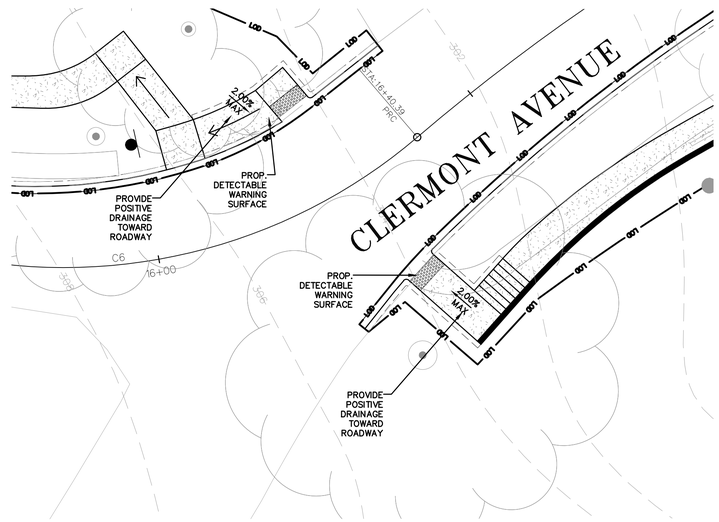

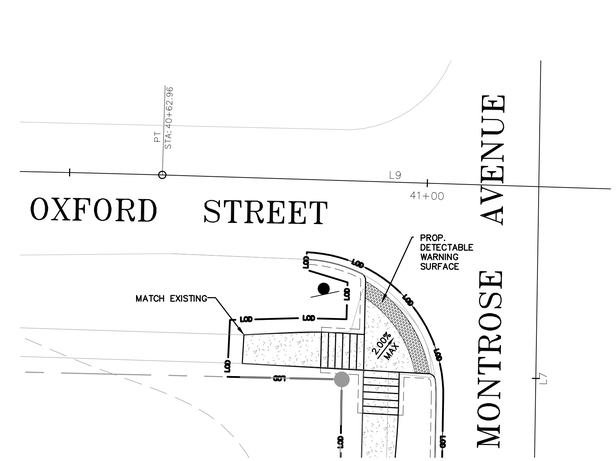

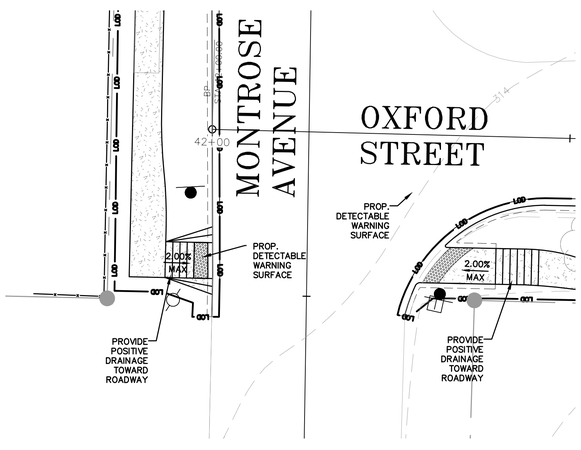

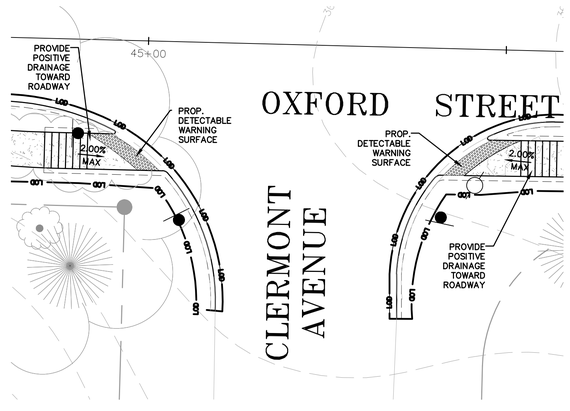

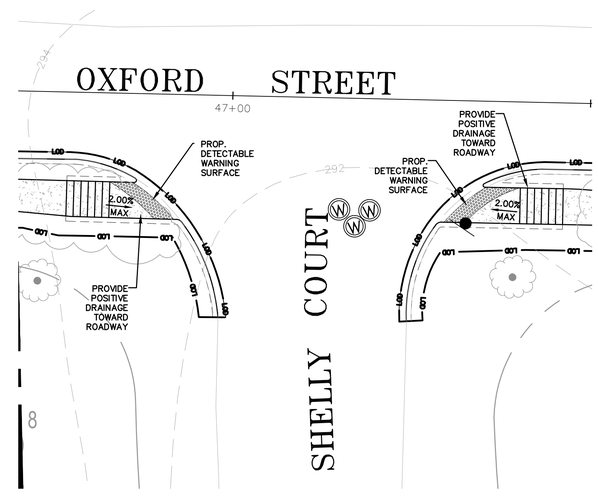

DRILL HOLES

DRILL HOLES

DRILL HOLES

BY:Sean Lindaman

65% DESIGN DRAWINGS

Nobis
Engineering a Sustainable Future
Nobis Engineering, Inc.
20410 Century Boulevard, Suite 230
Germantown, MD 20874
T(301) 528-2010
www.nobiseng.com
Client - Focused, Employee - Owned

PROFESSIONAL CERTIFICATION:
I CERTIFY THAT THESE DOCUMENTS WERE PREPARED OR APPROVED BY ME, AND THAT I AM A DULY LICENSED PROFESSIONAL ENGINEER UNDER THE LAWS OF THE STATE OF MARYLAND.

LICENSE NO. 31168

EXPIRATION DATE: 1/12/2019

DATUM: NAD 83/91 Horizontal
NAVD 88 Vertical

CROSS REFERENCE

ITEM	SHEET NOs.
COVER	1
GENERAL NOTES AND DETAILS	2
TYPICAL SECTIONS	3
GEOMETRIC LAYOUT	4 – 5
SIDEWALK PLAN	6 – 10
EROSION & SEDIMENT CONTROL PLAN	11 – 16
EROSION & SEDIMENT CONTROL – DETAILS AND NOTES	17 – 18
STREAM RESTORATION PLAN AND DETAILS	19

REVISIONS

TOWN OF GARRETT PARK

PEDESTRIAN FACILITY DESIGN SERVICES
SAFE ROUTES TO SCHOOL (SRTS)

SIDEWALK PLAN

SCALE 1" = 10' ADVERTISED DATE OCT. 2017 CONTRACT NO. _____

DESIGNED BY ME
DRAWN BY ME
CHECKED BY JA
F.A.P. NO. SEE TITLE SHEET

COUNTY MONTGOMERY
LOGMILE _____
HORIZONTAL SCALE _____
VERTICAL SCALE _____

DRAWING NO. SP-07 OF 2

SHEET NO. X OF X

PLOTTED:3/6/2017 11:39 AM
FILE:J:\91140.04 – Safe Routes to School Sidewalks\CAD\dwg\SP07-08 ADA ENLARGEMENTS.dwg